



Hudson River Valley Greenway Trail System Vision



A Trail as Diverse as the Valley



Riverside Trails



PHOTO: J. B. BIRD



PHOTO: COURTESY OF THE STATE




PHOTO: COURTESY OF THE STATE

Two walking routes along both shores of the Hudson River linking opportunities for experiencing the river and its communities. The routes will directly connect riverside open spaces, historic sites, and scenic downtowns as well as tie together community trail systems. The Walking routes range from rustic footpaths to waterfront esplanades and - on a temporary basis - scenic road segments.

Hudson River Water Trail




PHOTO: COURTESY OF HUDSON RIVER GREENWAY

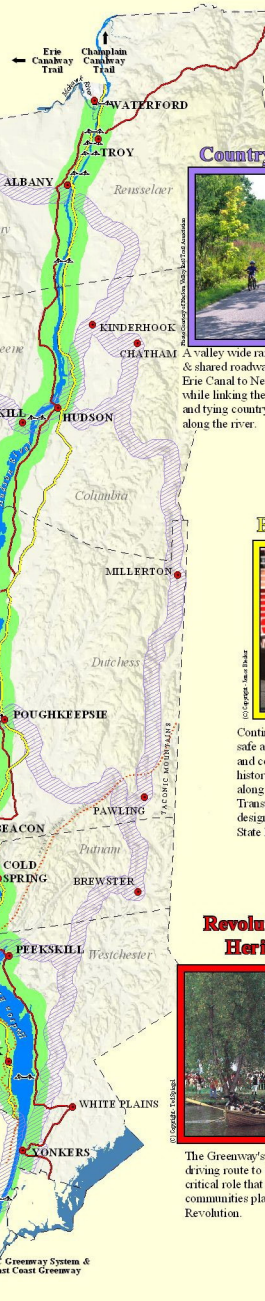
A 156 mile small boat paddling route from the Erie Canal to the New York City Harbor made up of launching areas and campsites to encourage single and multi-day trips.

LEGEND


- Hudson River Valley Greenway
- Riverside Trails
- Hudson River Water Trail
- Countryside Corridors
- Bike Route 9
- Revolutionary War Heritage Trail
- Regional Hiking Trail
- County Boundary
- Lake or River
- Bridge



THE SEVENTH ANTIPODE



Countryside Corridors



A valley wide rail-trail ("shared-use pathway") & shared roadway network that connects the Erie Canal to New York City's Greenway System while linking the Hudson Valley east to west and tying countryside communities to those along the river.

Bike Route 9



PHOTO: COURTESY OF THE STATE

Continuing improvements for safe and inviting bicycle touring and commuting network that connects the Erie Canal to New York City's Greenway System while linking the Hudson Valley east to west and tying countryside communities to those along the river.

Revolutionary War Heritage Trail




PHOTO: COURTESY OF THE STATE

The Greenway's portion of a statewide driving route to interpret and highlight the critical role that New York State sites and communities played in the American Revolution.