


5


Major Watersheds


 Major watershed boundary






Hudson River watershed

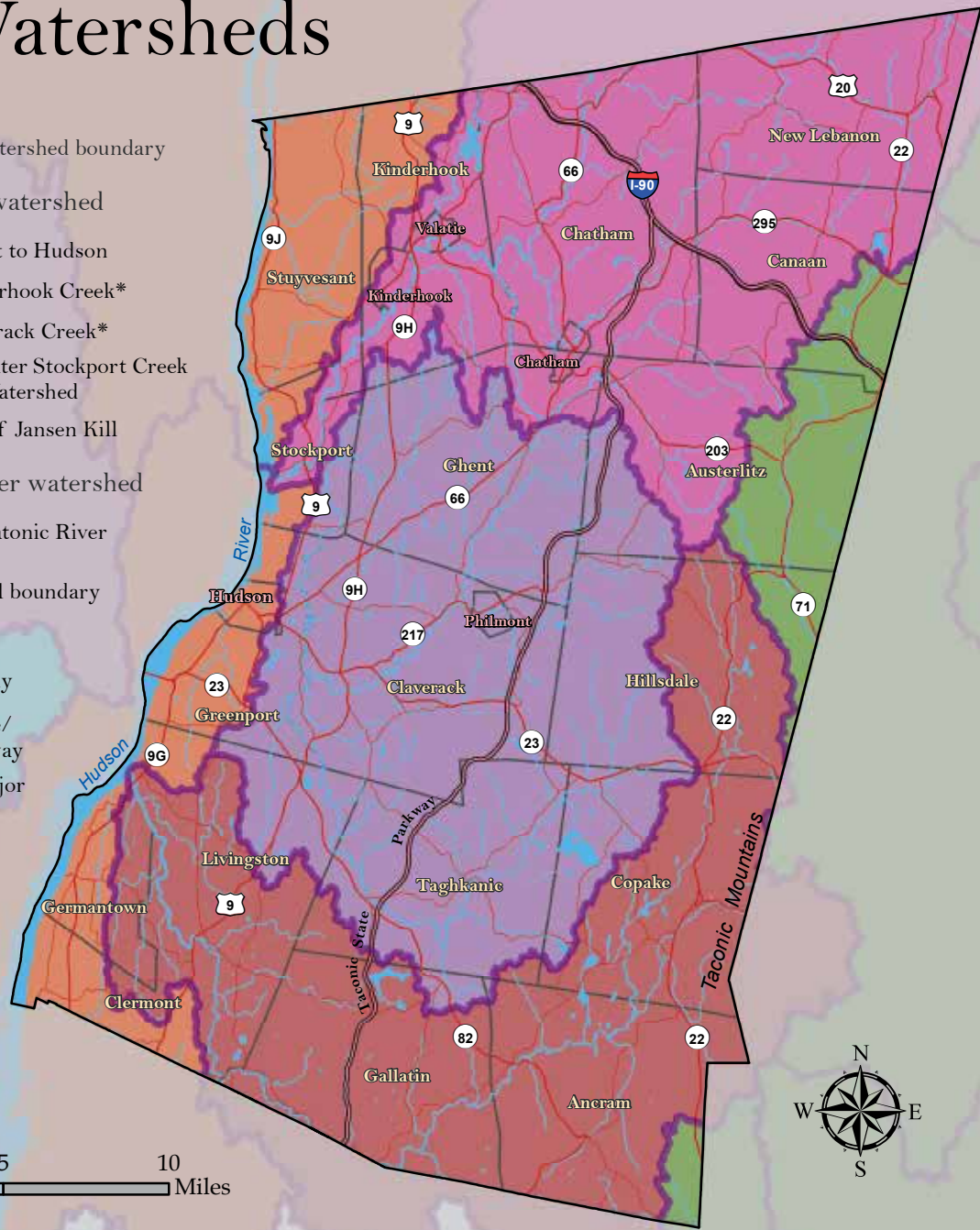
-  Direct to Hudson
-  Kinderhook Creek*
-  Claverack Creek*
- *Greater Stockport Creek Watershed
-  Roeliff Jansen Kill

Housatonic River watershed

-  Housatonic River

 Municipal boundary

-  Stream
-  Waterbody
-  Interstate/ parkway
-  Other major road
-  County road



Data Sources: Major watersheds from the Natural Resources Conservation Service's Watershed Boundary Dataset (at the 10-digit Hydrologic Unit Code level), available from datagateway.nrcs.usda.gov. Hudsonia renamed some watersheds to be more useful for the Columbia County NRI. Waterbodies data from the National Hydrography Dataset, US Geological Survey, 2013, available from nhd.usgs.gov. Streams from The Nature Conservancy (TNC), 2008, available as part of TNC's Northeastern Aquatic Habitat Classification System at nalcc.databasin.org. For roads and boundaries data sources see Figure 1. Map created by Hudsonia Ltd., Annandale, NY.

Figure 5. Major watersheds in Columbia County, New York. Columbia County Natural Resources Inventory, 2018.