










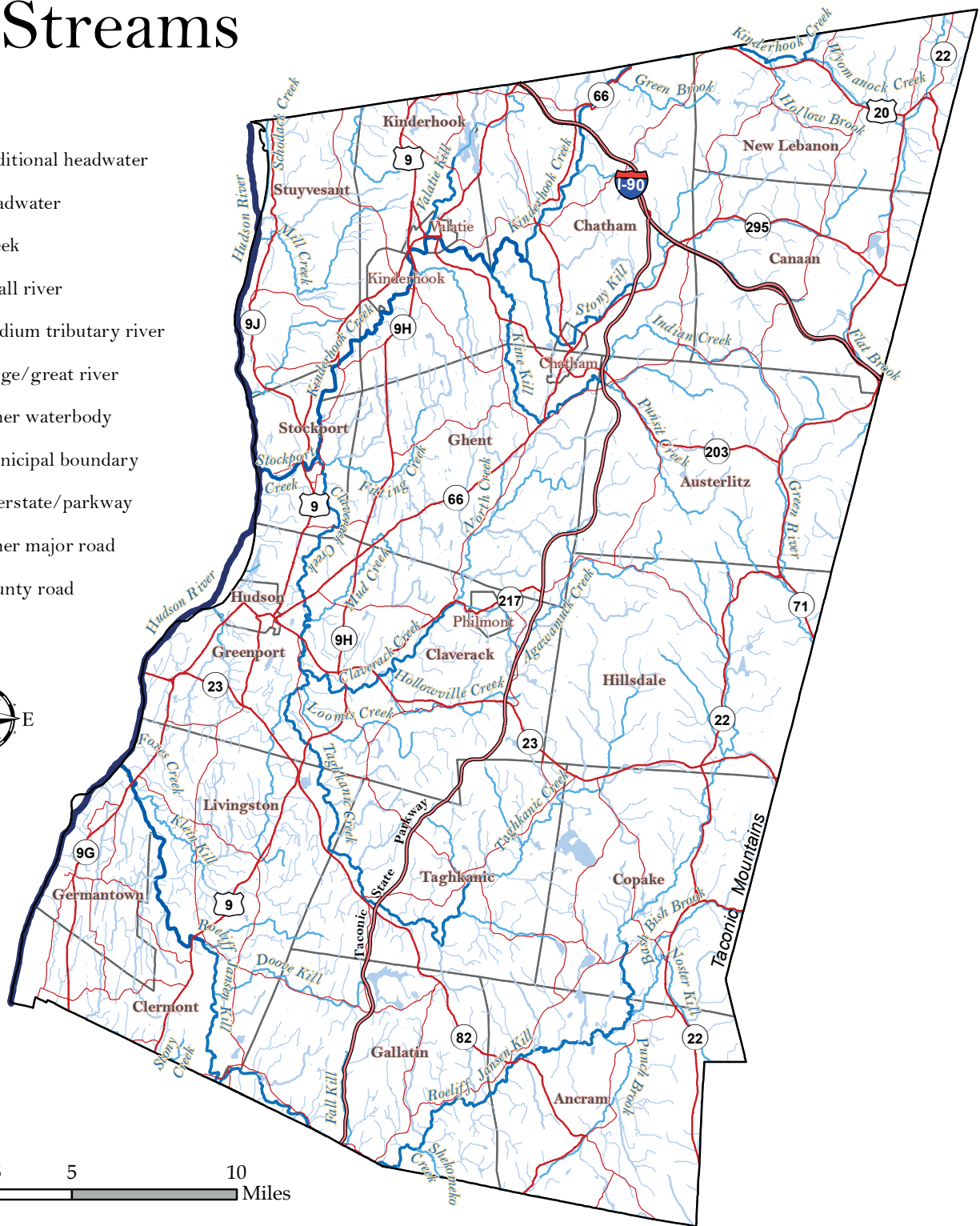


# 7 Streams

-  Additional headwater
-  Headwater
-  Creek
-  Small river
-  Medium tributary river
-  Large/great river
-  Other waterbody
-  Municipal boundary
-  Interstate/parkway
-  Other major road
-  County road



Data Sources: Major streams and size classification from The Nature Conservancy (TNC), 2008, available as part of TNC's Northeastern Aquatic Habitat Classification System at [nalcc.databasin.org](http://nalcc.databasin.org). Additional headwater streams and other waterbodies data from the National Hydrography Dataset, US Geological Survey, 2013, available from [nhd.usgs.gov](http://nhd.usgs.gov). For roads and boundaries data sources see Figure 1. Map created by Hudsonia Ltd., Annandale, NY.

Figure 7. Streams and rivers, classified by size, in Columbia County, New York. Many small headwater streams are not shown. Columbia County Natural Resources Inventory, 2018.