









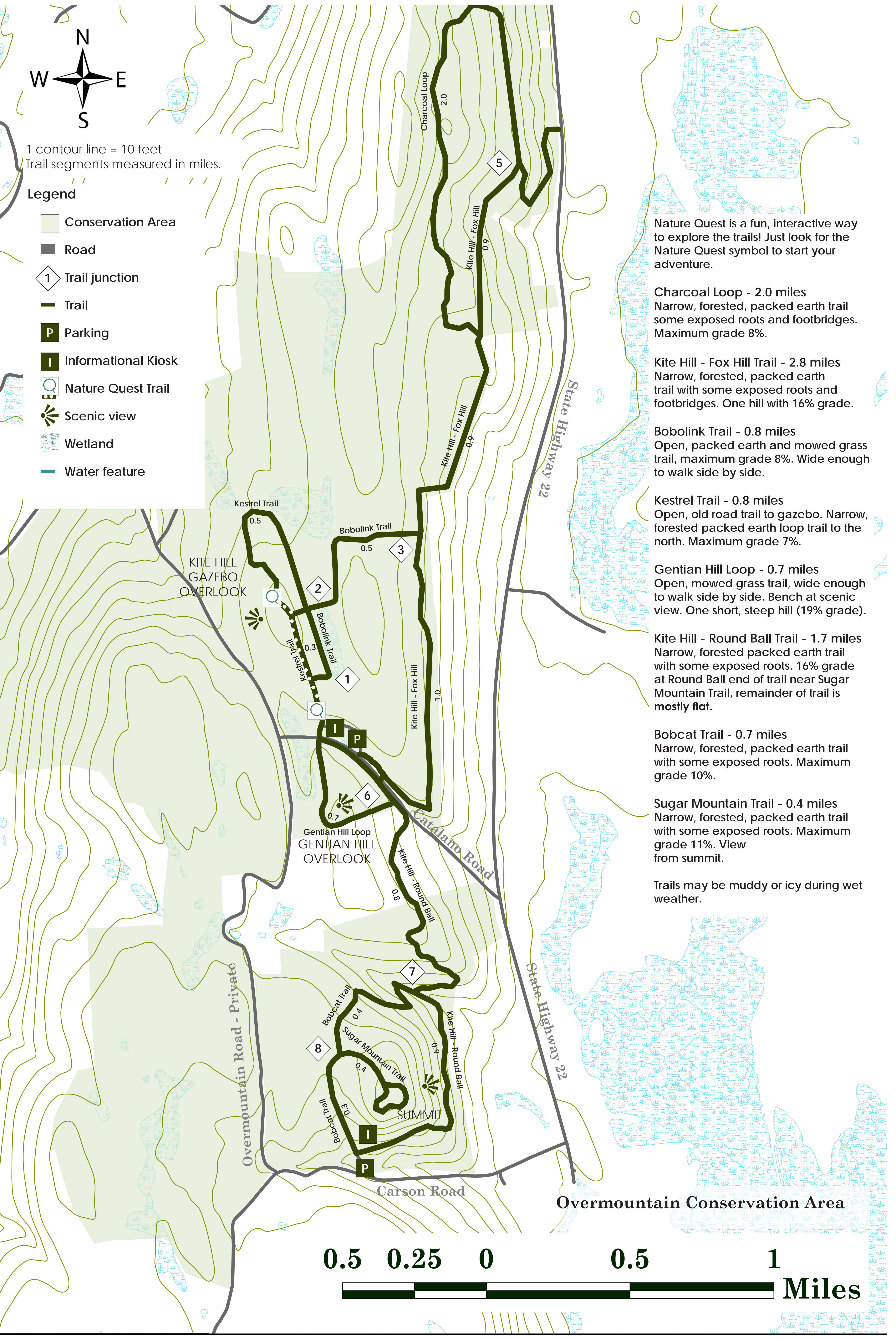


1 contour line = 10 feet
Trail segments measured in miles.

Legend

-  Conservation Area
-  Road
-  Trail junction
-  Trail
-  Parking
-  Informational Kiosk
-  Nature Quest Trail
-  Scenic view
-  Wetland
-  Water feature



Nature Quest is a fun, interactive way to explore the trails! Just look for the Nature Quest symbol to start your adventure.

Charcoal Loop - 2.0 miles
Narrow, forested, packed earth trail some exposed roots and footbridges. Maximum grade 8%.

Kite Hill - Fox Hill Trail - 2.8 miles
Narrow, forested, packed earth trail with some exposed roots and footbridges. One hill with 16% grade.

Bobolink Trail - 0.8 miles
Open, packed earth and mowed grass trail, maximum grade 8%. Wide enough to walk side by side.

Kestrel Trail - 0.8 miles
Open, old road trail to gazebo. Narrow, forested packed earth loop trail to the north. Maximum grade 7%.

Gentian Hill Loop - 0.7 miles
Open, mowed grass trail, wide enough to walk side by side. Bench at scenic view. One short, steep hill (19% grade).

Kite Hill - Round Ball Trail - 1.7 miles
Narrow, forested packed earth trail with some exposed roots. 16% grade at Round Ball end of trail near Sugar Mountain Trail, remainder of trail is mostly flat.

Bobcat Trail - 0.7 miles
Narrow, forested, packed earth trail with some exposed roots. Maximum grade 10%.

Sugar Mountain Trail - 0.4 miles
Narrow, forested, packed earth trail with some exposed roots. Maximum grade 11%. View from summit.

Trails may be muddy or icy during wet weather.

